

**Hexayurt Project /
Simple Critical
Infrastructure Maps
#SCIM**

@leashless







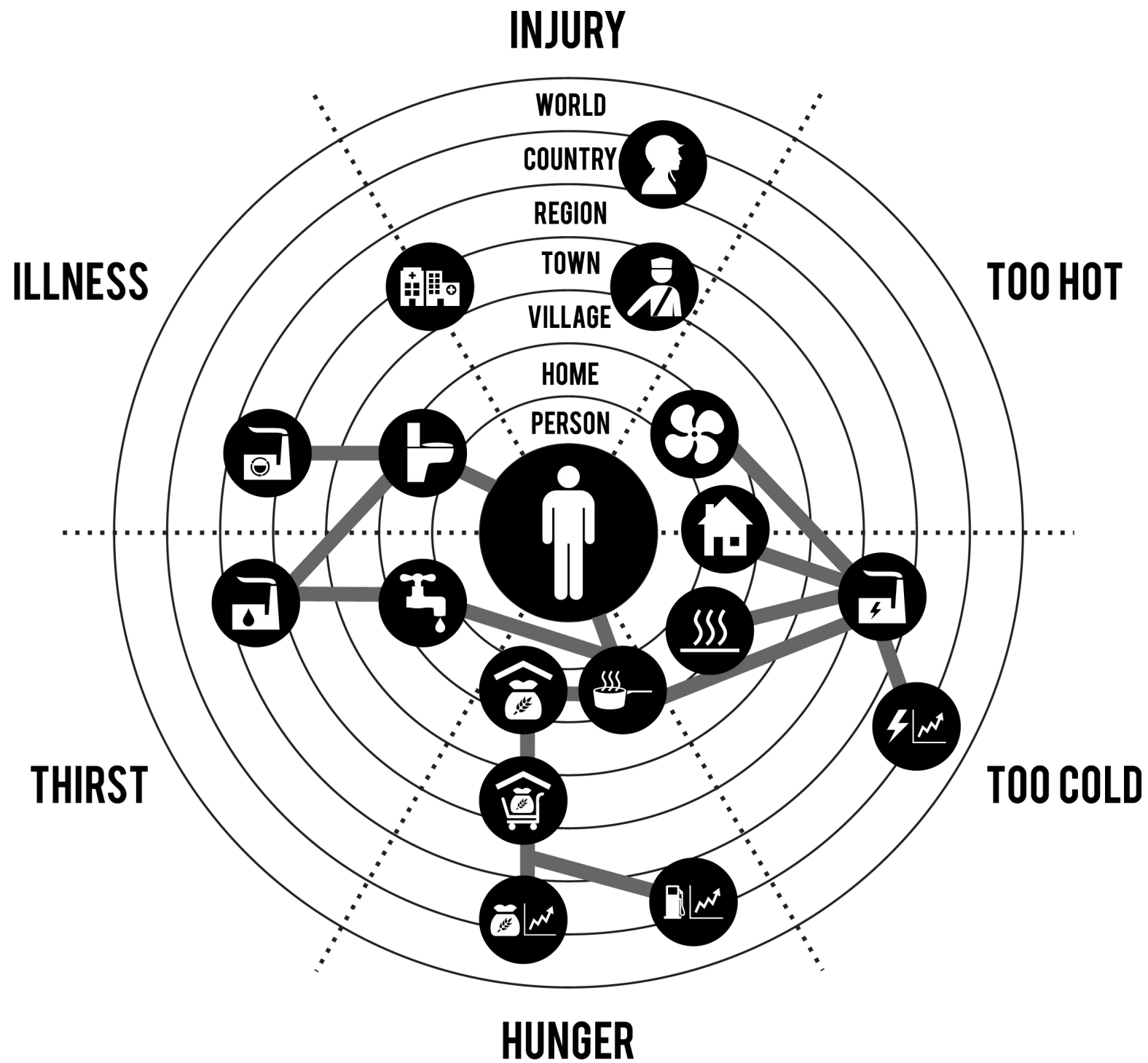


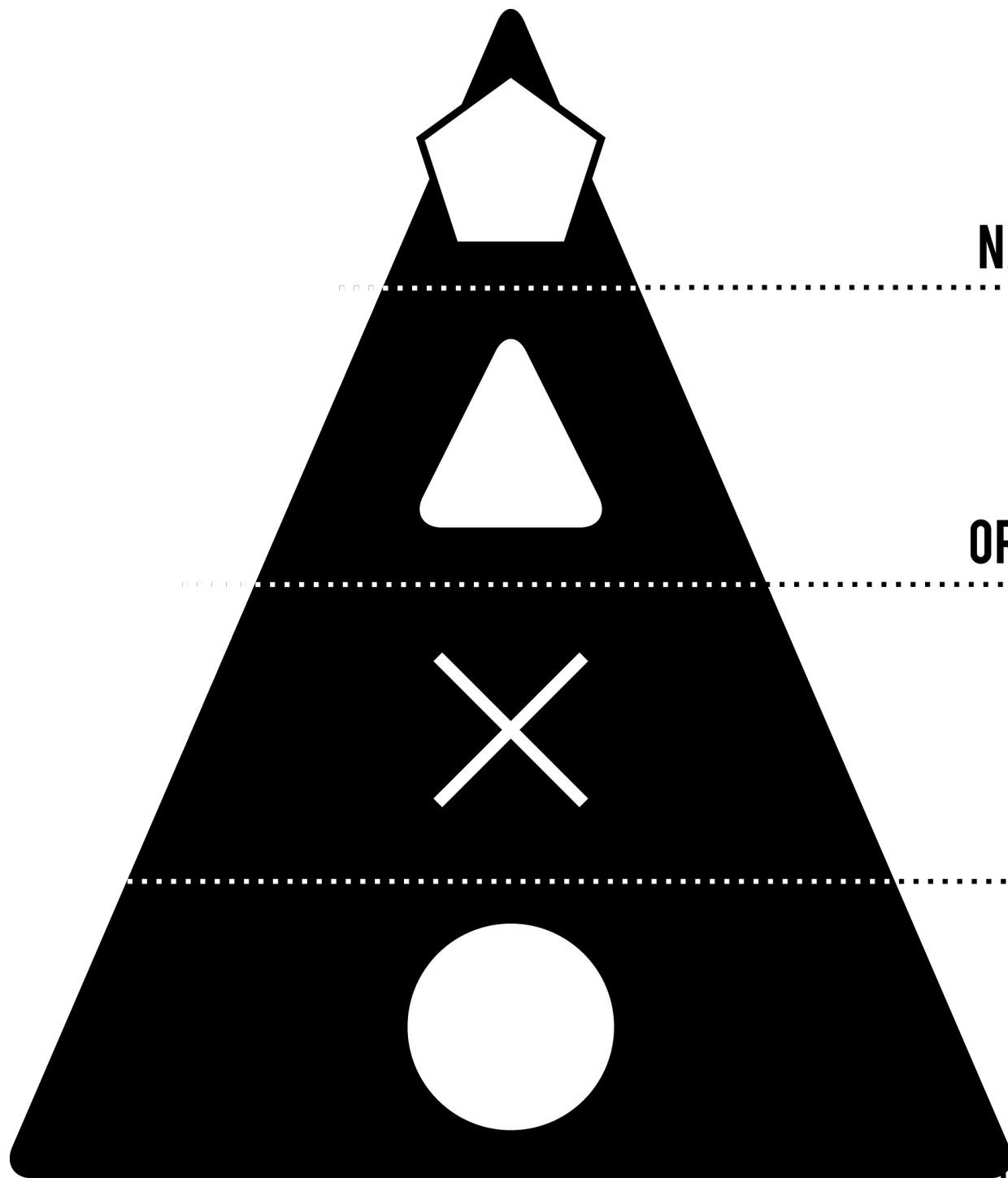














NATION STATE



ORGANISATION



GROUP



INDIVIDUAL




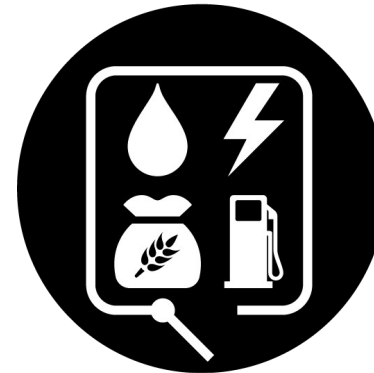
COMMUNICATIONS



SPACE

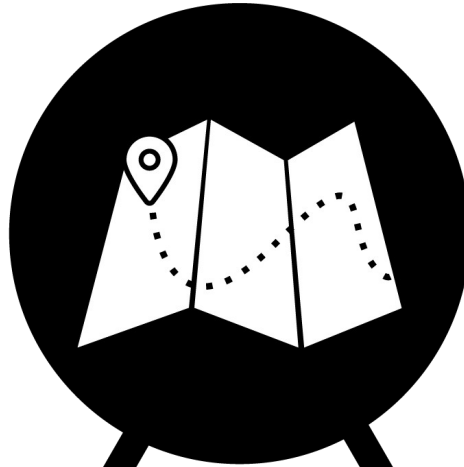


**RESOURCE
CONTROL**

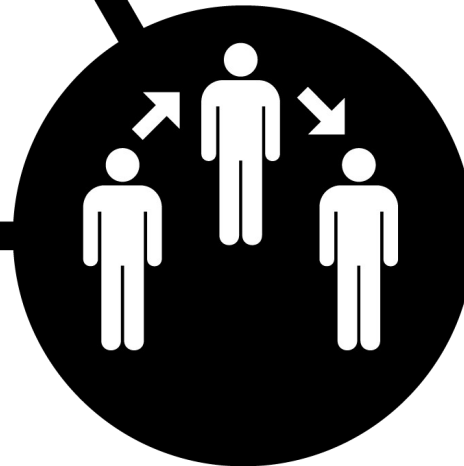


TRANSPORTATION

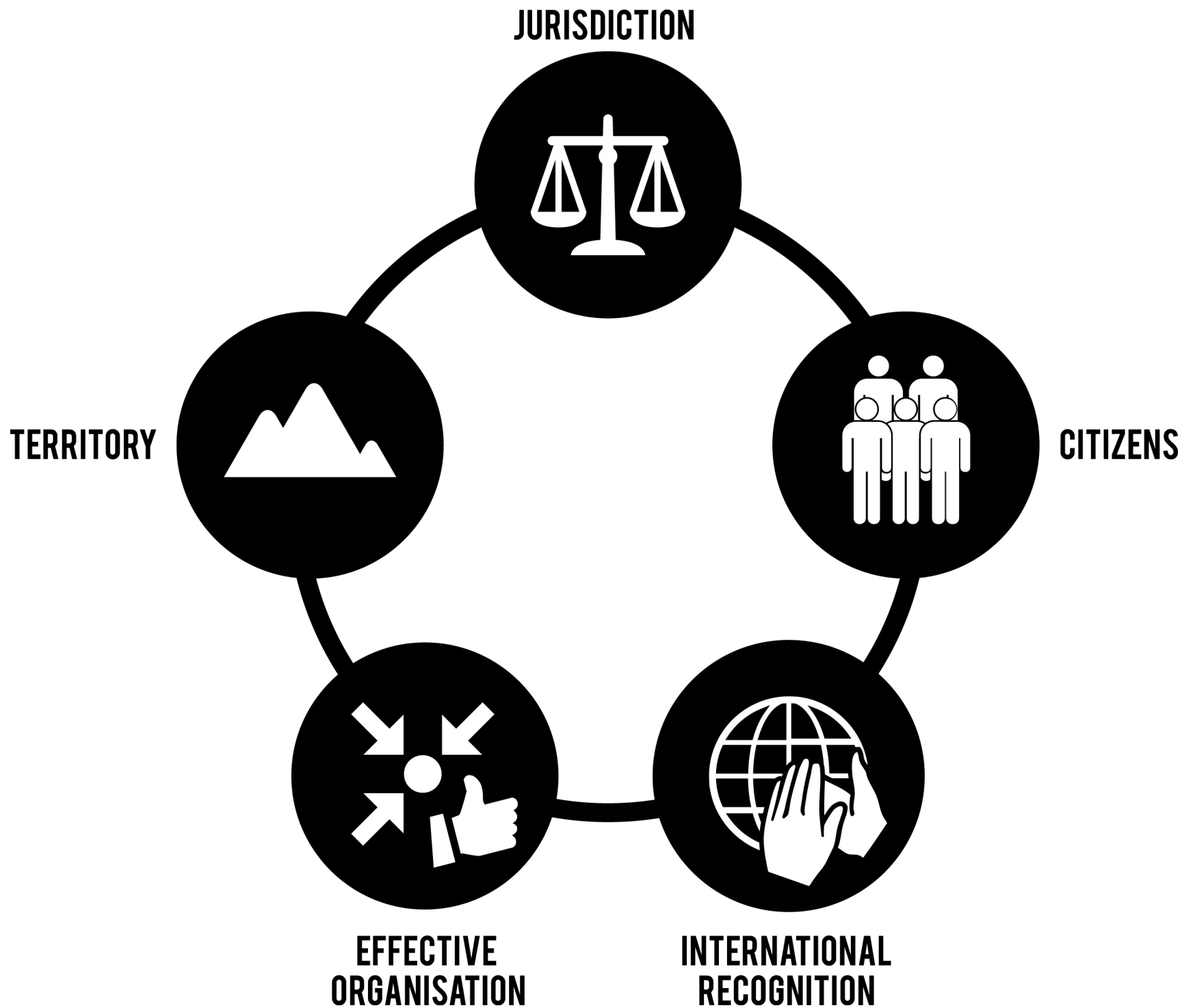
SHARED MAP



SHARED PLAN



**SHARED SUCCESSION
MODEL**

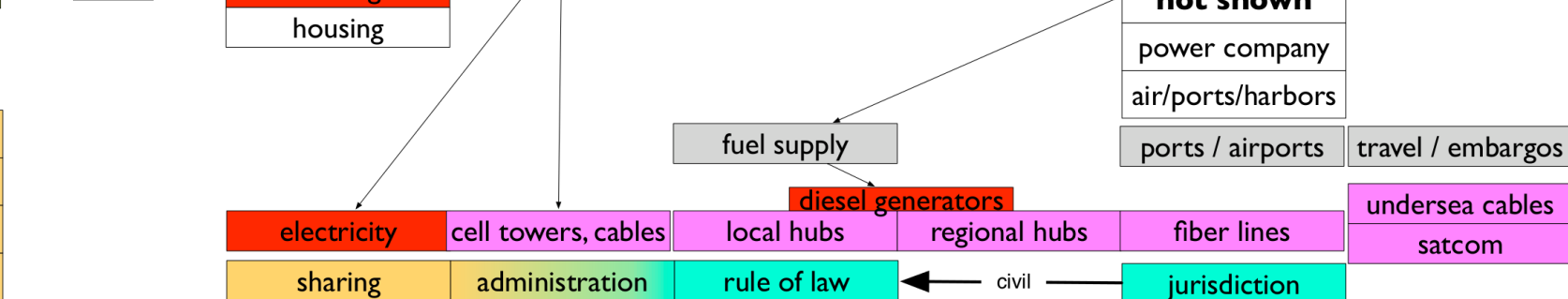


**Integrated
Needs
Analysis**

SCIM

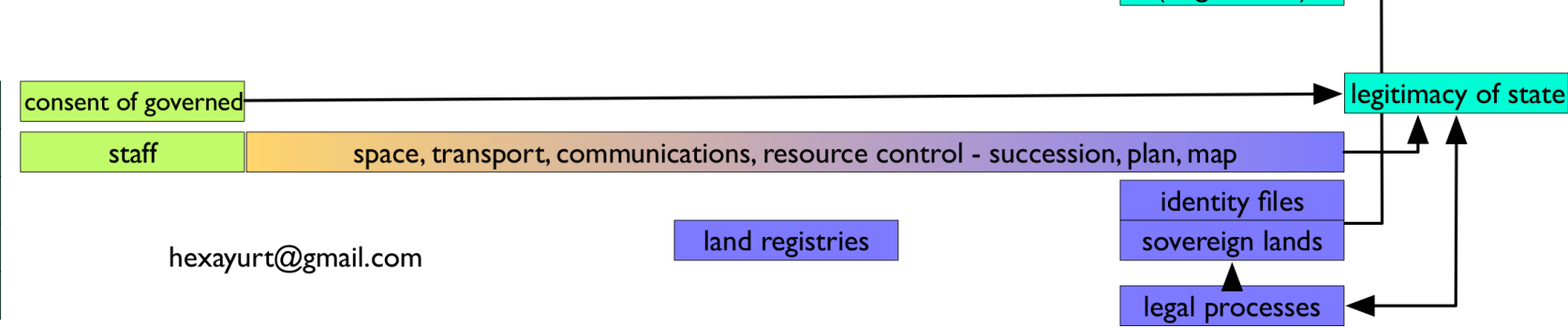
individual	household	village / neighborhood	town / city / municipality	region	country	world
------------	-----------	------------------------	----------------------------	--------	---------	-------

resilience gap			medical / police		army	
	toilets	sewer system	sewage plants			
	water supply	water mains	water processing			
		food supply chain	retailer logistics	bulk logistics	imports	intl markets
	heating	local grid	power plants	national grid	fuel imports	intl markets
	cooling					
	housing					



SCIM:INAM for a typical developed world nation

note: the axis are switched from the previous diagram



hexayurt@gmail.com

- transport
- space
- communications
- resource control

- shared succession
- shared plan
- shared map

- international recognition
- effective institutions
- citizens list
- territory map
- jurisdiction

- Automated / Multi-user
- Dependency Graphs
- Sharing Maps

@leashless